



Kaufman County TRANSPORTATION UPDATE

| KAUFMAN COUNTY COMMISSIONERS COURT |

- Hal Richards, County Judge
- Mike Hunt, Commissioner Precinct 1
- Skeet Phillips, Commissioner Precinct 2
- Terry Barber, Commissioner Precinct 3
- Ken Cates, Commissioner Precinct 4

| MAYORS AND CITY MANAGERS OF KAUFMAN COUNTY |

- Tim Ratcliff, Mayor, City of Combine
- Robin Price, City Secretary, City of Combine
- Jeff Gray, Mayor, City of Cottonwood
- Patty Page, City Secretary, City of Cottonwood
- Danny Kirbie, Mayor, City of Crandall
- Jana Shelton, City Manager, City of Crandall
- Mary Penn, Mayor, City of Forney
- Tony Carson, City Manager, City of Forney
- Lorenzo Garza, Jr., Mayor, City of Grays Prairie
- Cathy Garza, City Secretary, City of Grays Prairie
- Jeff Jordan, Mayor, City of Kaufman
- Michael Slye, City Manager, City of Kaufman
- Laura Peace, Mayor, City of Kemp
- Regina Kiser, City Administrator, City of Kemp
- Jeff Norman, Mayor, City of Mabank
- Bryant Morris, City Manager, City of Mabank
- Bruce Archer, Mayor, City of Mesquite
- Cliff Keheley, City Manager, City of Mesquite

- Jeff Davis, Mayor, City of Oak Grove
- Lori Davis, City Secretary, City of Oak Grove
- Al Rudin, Mayor, City of Oak Ridge
- Donna Sprague, City Secretary, City of Oak Ridge
- Hank Warden, Mayor, City of Post Oak Bend
- Barbara Bedrick, City Secretary, City of Post Oak Bend
- Shannon Corder, Mayor, City of Rosser
- Pam Corder, City Secretary, City of Rosser
- Johnny Blazek, Mayor, Town of Scurry
- Holly Adkison, Town Secretary, Town of Scurry
- Dennis Childress, Mayor, City of Seagoville
- Patrick Stallings, City Manager, City of Seagoville
- Frank Garrison, Mayor, City of Talty
- James Stroman, City Administrator, City of Talty
- Rick Carmona, Mayor, City of Terrell
- Mike Sims, City Manager, City of Terrell

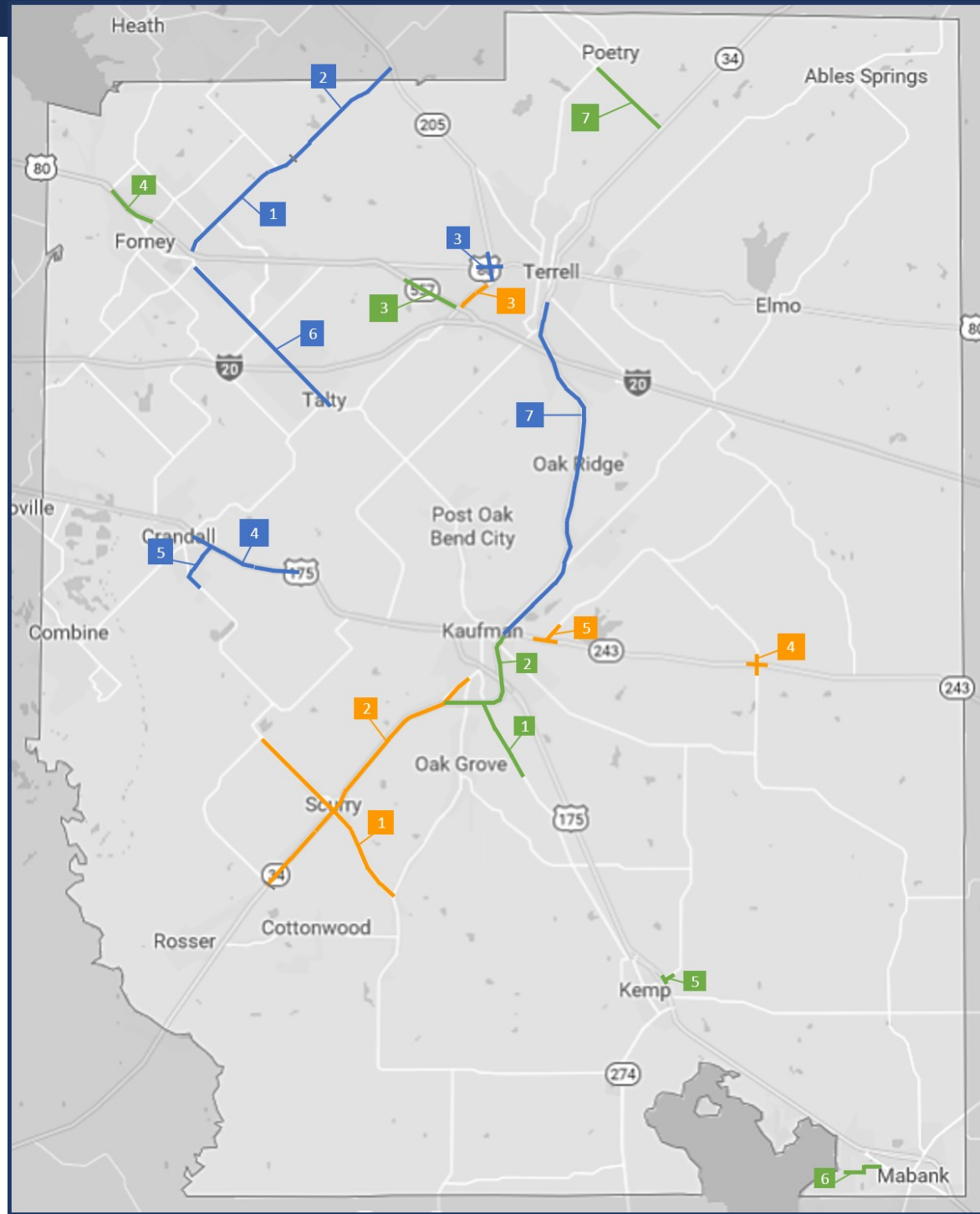


- FEBRUARY 2020 -



2013 Bond Projects

2013 BOND PROJECTS MAP



- PLANNING PROJECT
- CONSTRUCTION PROJECT
- COMPLETED PROJECT

- 1 FM 548 Phase I: Widen to 4- to 6-lane from US 80 to Windmill Farms Blvd
- 2 FM 548 Phase II: Widen to 4- to 6-lane from Windmill Farms Blvd to SH 205
- 3 US 80/SH 205/FM 148: Intersection Improvements
- 4 US 175 South Frontage Road: Construct 2 new-lane frontage roads and convert existing from FM 148 to CR 4104

- 5 FM 148 Bypass: Construct 2 new-lane facility and connect to proposed US 175 frontage road project
- 6 FM 1641: Widen to 4-lane facility from FM 548 to FM 148
- 7 SH 34: Studying proposed alignment and design feasibility countywide from Terrell to Kaufman

- 1 FM 148: Widen and repair from FM 1390 to FM 1388
- 2 SH 34: Widen and improve roadway and replace bridges from FM 1390 to FM 1388
- 3 FM 148 North: Expand to 4-lane from south side of Spur 557 to north side of Bachelor Creek
- 4 SH 243/FM 2515: Intersection Improvements

- 5 SH 243/FM 2727: Intersection Improvements
- 1 CR 151: Widened to 4-lane from Washington Street to city limits
- 2 SH 34 Bypass: Constructed new 4-lane from SH 34 to US 175/Fair St.

- 3 Spur 557: Constructed new frontage road and ramps from CR 305 to FM 148
- 4 US 80 Ramps: Reconfigure ramps from FM 460 to FM 740
- 5 US 175/FM 1895 Intersection: Improve intersection safety
- 6 CR 4006: Reconstruct from Adair Road to Yeoman Road
- 7 FM 3486: Upgraded existing roadway to current design standards from SH 34 to FM 986

2013 BOND PROJECTS SCHEDULE

All dates are estimates and subject to change at any time.

PROJECT	2020	2021	2022	2023	2024	2025	2026	2027
SH 243/FM 2515 Intersection Improvements	CONSTRUCTION							
SH 243/FM 2727 Intersection Improvements	CONSTRUCTION							
FM 548 North: Phase I (From US 80 to Windmill Farms Blvd)	DESIGN	ROW/UTILITIES		CONSTRUCTION				
FM 548 North: Phase II (From Windmill Farms Blvd to County Line)	DESIGN	ROW/UTILITIES		CONSTRUCTION				
US 80/SH 205/FM 148 Intersection Improvements	DESIGN	ROW/UTILITIES		CONSTRUCTION				
US 175 South Frontage Road (From FM 148 to CR 4104)	DESIGN	ROW/UTIL		CONSTRUCTION				
FM 148 Bypass (From US 175 to south of FM 3039)	DESIGN	ROW/UTILITIES		CONSTRUCTION				
FM 148 (From FM 1390 to FM 1388)	CONSTRUC							
SH 34 (From FM 1390 to FM 1388)	CONSTRUCTION							
FM 148 North (From south side of Spur 557 to north side of Bachelor Creek)	UTI	CONSTRUC						
FM 1641 (From FM 548 to FM 148)	ENV	DESIGN		ROW/UTILITIES		CONSTRUCTION		

All dates are estimates and subject to change at any time.

2013 FUNDING SUMMARY TO DATE

- \$56M

2013 voter-approved funds
- \$27M

Funds expended to date on construction
- \$4.6M

Funds expended to date on county roads in Precincts 1, 2, 3, and 4
- \$3.5M

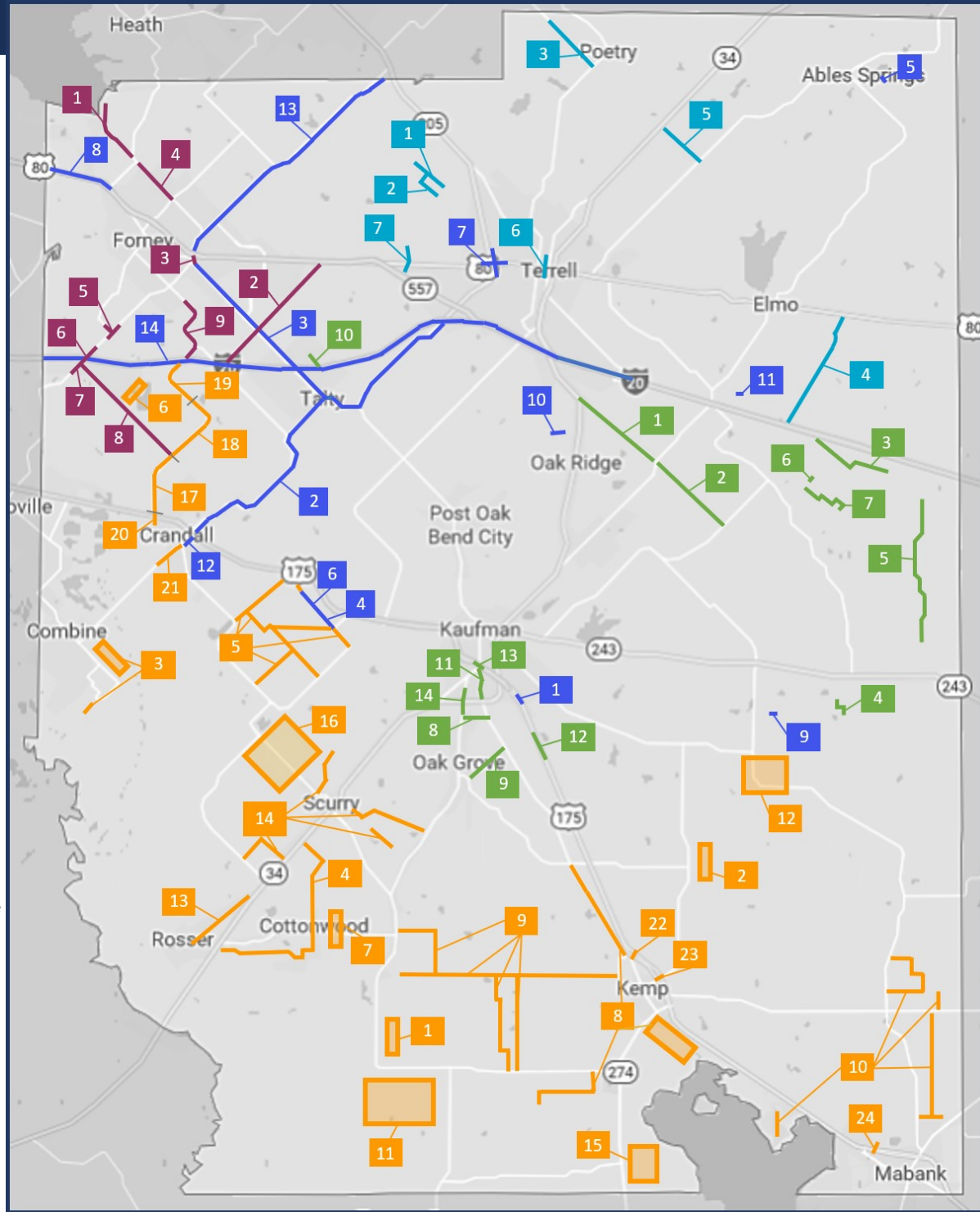
Remaining 2013 bond funds
- \$20.9M

Funds expended to date on design/planning
- \$230M

Summary to date of construction projects leveraged by 2013 bond funds

2019 Bond Projects

2019 BOND PROJECTS MAP



- Judge/Countywide
- Precinct 1
- Precinct 2
- Precinct 3
- Precinct 4

- **1 US 175** Continuous frontage roads from CR 166 to North Elm Street
- **2 FM 148** Widen to 4-lane facility from Hwy 175 to IH 20
- **3 FM 1641** Widen to 4-lane (ultimate 6-lane) urban facility from FM 548 to FM 148
- **4 CR 4106** Bridge replacement on CR 4106 at draw (1.05 miles NW of FM 1390)

- **5 CR 338** Bridge replacement at Duck Creek Tributary
- **6 CR 4106** Bridge replacement on CR 4106 at draw (1.55 miles northwest of FM 1390)
- **7 US 80** Turn lanes and traffic signal at SH 205/FM 148
- **8 US 80** Reconstruct and widen 4 to 6 main lanes and reconstruct to 4-lane continuous frontage roads from Lawson Road to FM 460

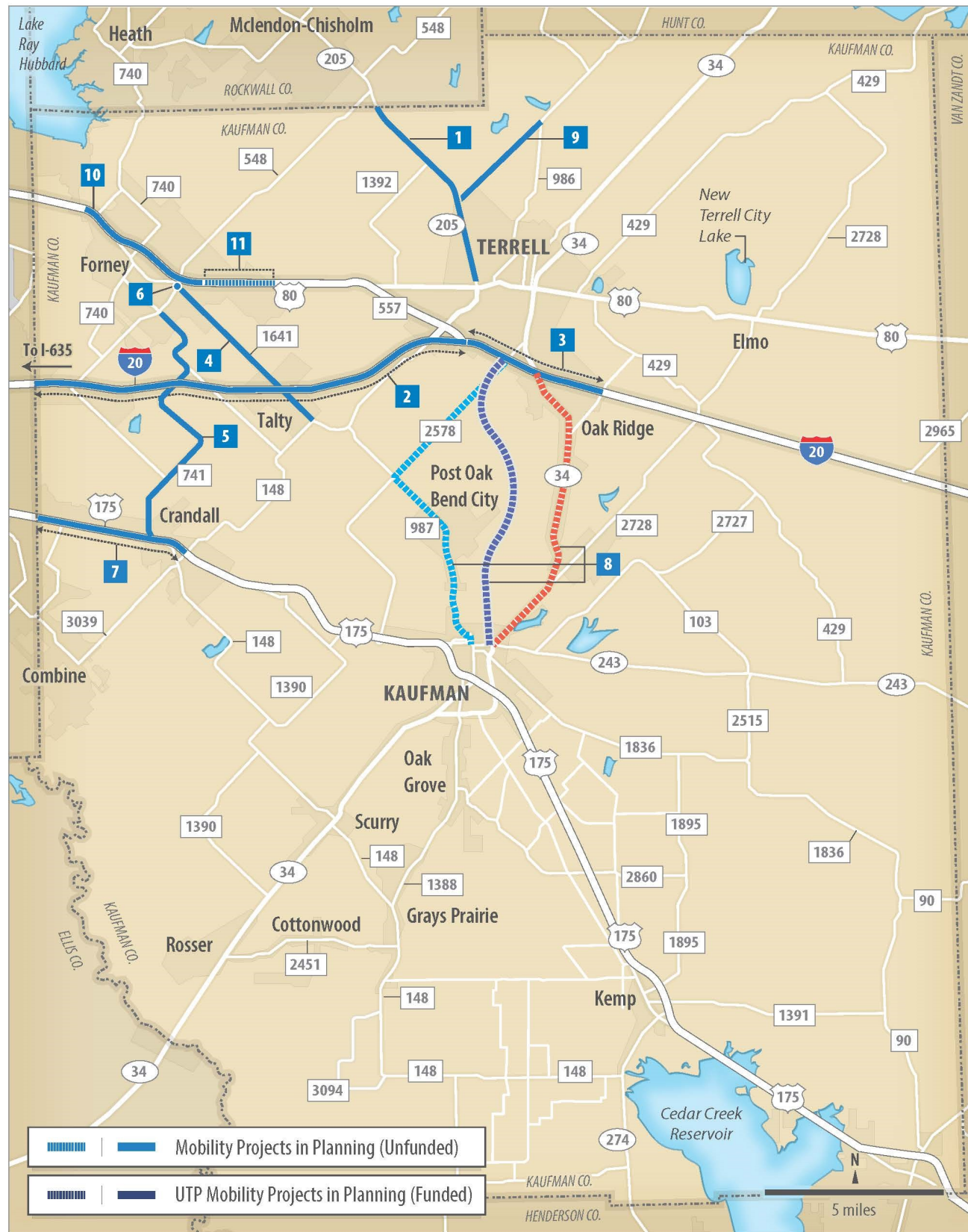
- **9 CR 110** Replace bridge and approaches at Jones Creek
- **10 CR 279** Replace bridge and approaches at Bachelor Creek Relief
- **11 CR 312** Replace bridge and approaches at Muddy Creek Tributary
- **12 FM 148** Roadway realignment from south of FM 3039 to US 175

- **13 FM 548** Widen and reconstruct to 4-lane (ultimate 6-lane) urban divided from north of US 80 to south of SH 205
- **14 IH 20** Add 0 to 4-lane continuous frontage roads from Dallas County Line to east of CR 138
- **1 Abner Road Ph. 1** Pavement reconstruction and culvert replacement from Highway 34 to CR 2728
- **2 Abner Road Ph. 2** Pavement reconstruction and culvert replacement from CR 2728 to CR 2727
- **3 Hiram Road** Pavement reconstruction and culvert replacement from I-20 EB Access Road to 2,500 feet east of CR 128
- **4 CR 109B** Pavement reconstruction and culvert replacement from 1,800 feet east of CR 108 to 1,850 feet west of CR 109
- **5 CR 120** Pavement reconstruction and culvert replacement from Hiram Road to CR 119
- **6 Taylor Road-Merle Drive** Pavement reconstruction and culvert replacement from CR 124 to end of roadway
- **7 CR 124-Frann Drive** Pavement reconstruction and culvert replacement from Taylor Road to end of roadway
- **8 CR 152** Pavement reconstruction and culvert replacement from CR 1388 to CR 151
- **9 CR 153 (Fair Road)** Pavement reconstruction and culvert replacement from FM 2860 to CR 151
- **10 Access Road to CR 213** Roadway extension from IH 20 west-bound service road to CR 213
- **11 Tabor Parkway/CR 151** Widen to four lanes from Kings Fort Parkway to east of SH 34 Bypass
- **12 US 175 South Frontage Roads** Construct southbound US 175 frontage road from US 175 to Fair Road
- **13 SH 34 Bus. Intersection** Turn lanes and traffic signal at US 175
- **14 FM 1388** Widen to four lanes from Hampton Court Drive to SH 34 Bypass
- **1 Lake Ray Hubbard Drive** Reconstruct from FM 740 to Travis Ranch Boulevard
- **2 Helms Trail** Preliminary engineering from IH 20 to US 80
- **3 FM 548** Grade separation at railroad

- **4 FM 740** Widen to a 4-lane divided from Pinson Road to FM 460
- **5 FM 740** Turn lanes and traffic signal at FM 548
- **6 FM 740** Widen to a 4-lane divided at IH 20
- **7 FM 740** Widen to a 4-lane divided at FM 2757
- **8 FM 2757** Widen to a 4-lane divided at FM 740
- **9 FM 741 Phase 4** Widen to a 4-lane divided at IH 20
- **1 Colquitt Road** Pavement reconstruction and culvert replacement from CR 548 to CR 1392
- **2 Samuels Road** Pavement reconstruction and culvert replacement from Colquitt Road to CR 1392
- **3 CR 249** Pavement reconstruction and culvert replacement from CR 986 to CR 2454
- **4 CR 314** Pavement reconstruction and culvert replacement from I-20 to South Commerce Street
- **5 CR 322** Pavement reconstruction and culvert replacement from Hwy 34 to CR 429
- **6 Adelaide St/US 80** Design from E High Street to E Cottage Street
- **7 Las Lomas Parkway** Bridge over UPRR at existing Las Lomas Parkway and FM 1392
- **Beautiful Acres County Roads (1st, 2nd, 3rd Streets)** Pavement reconstruction and culvert replacement
- **2 Becker County Roads (CR 4026, 4027, 4035, 4037)** Pavement reconstruction and culvert replacement
- **Combine County Roads (Dawson, Pole Bridge, Rustic Oaks, Snowden)** Pavement reconstruction and culvert replacement
- **4 Cottonwood County Roads (CR 4083A, 4084)** Pavement reconstruction and culvert replacement
- **5 Crandall County Roads (CR 4101, 4102, 4104, 4106, 4116)** Pavement reconstruction and culvert replacement
- **6 Forney County Roads (Kelly Road, Sherwood, Union Hill)** Pavement reconstruction and culvert replacement

- **7 Grays Prairie (CR 4079, 4080)** Pavement reconstruction and culvert replacement
- **8 Kemp County Roads (Breeland Drive, Hilltop Drive, CR 4023, 4031, 4052)** Pavement reconstruction and culvert replacement
- **9 Lively County Roads (CR 4055, 4058, 4061, 4062)** Pavement reconstruction and culvert replacement
- **10 Mabank County Roads (Country Club Drive, CR 4007, 4009, 4013, 4015)** Pavement reconstruction and culvert replacement
- **11 Peeltown County Roads (R&R Circle, CR 4064, 4065, 4066, 4068, 4069, 4070, 4072, 4074, 4076, 4077)** Pavement reconstruction and culvert replacement
- **12 Prairieville County Roads (Cedar Acres, CR 116, 117)** Pavement reconstruction and culvert replacement
- **13 Rosser CR 4087** Pavement reconstruction and culvert replacement
- **14 Scurry County Roads (Shady Lane, Silver Creek, CR 4090, 4093)** Pavement reconstruction and culvert replacement
- **15 Tolosa (CR 4042, 4043, 4044)** Pavement reconstruction and culvert replacement
- **16 Warsaw (CR 4094, 4095, 4096)** Pavement reconstruction and culvert replacement
- **17 FM 741 Phase 1** Widen to a 4-lane divided from US 175 to FM 2757
- **18 FM 741 Phase 2** Widen to a 4-lane divided from FM 2757 to Heartland Parkway S
- **19 FM 741 Phase 3** Widen to a 4-lane divided from Heartland Parkway S to IH 20
- **20 FM 741** Widen bridge at US 175
- **21 FM 3039** Widen to a 4-lane divided from FM 148 to one mile south of high school
- **22 Hwy 175 Main Lanes** Main lanes at Elm Street
- **23 Hwy 175 Main Lanes** Main lanes at FM 1895
- **24 Hwy 175 Main Lanes** Main lanes at Mason Street/CR 4005

TxDOT Planning Projects



SOURCE: Texas Department of Transportation.

TxDOT graphic

KAUFMAN COUNTY MOBILITY PROJECTS IN PLANNING (UNFUNDED; WINTER Q1 2020)

#	CSJ	Hwy	Project Limits	Description	Est. Let Date	Est. Cost	Funding Status
1	0451-02-028	SH 205	US 80 in Terrell to south of FM 548	Widen two lane rural highway to four lane divided (Ultimate six)	Sep-2025	\$67.15 M	Unfunded
2	0095-14-027	I-20	Dallas County Line to SP 557	Add continuous frontage roads	Aug-2027	\$361.8 M	Unfunded
3	0495-01-071	I-20	SP 557 to east of CR 138 (Wilson Rd.)	Add continuous frontage roads	Aug-2027	\$138.3 M	Unfunded
4	1217-01-019	FM 1641	FM 548 to FM 148	Widen and Reconstruct 2 Lane to 4 Lane Urban	Apr-2028	\$44 M	Unfunded
5	1092-01-021	FM 741	US 175 to FM 548	Construct new roadway lanes	Jun-2025	\$85 M	Unfunded
6	2588-01-020	FM 548	US 80 to FM 1641	Construct new roadway lanes	Apr-2028	\$1.3 M	Unfunded
7	0197-03-077	US 175	Dallas County Line to FM 148/College St.	Feasibility study	TBD	TBD	Unfunded
8	0173-04-056	SH 34	SH 243 to FM 2578/SH 34 intersection	Feasibility study	TBD	TBD	Unfunded
9	0642-05-026	FM 986	SH 205 to CR 247	Construct new location 0 to 6 lane divided roadway	Aug-2030	\$27 M	Unfunded
10	0095-03-106	US 80	West of FM 460 to east of FM 548	Widen road/add lanes	Aug-2045	\$50 M	Unfunded
11	0095-04-076	US 80	East of FM 548 to east of Forney Rd.	Widen road/add lanes	Aug-2045	\$25 M	Unfunded

ESTIMATED TOTAL \$799.6 M

SOURCE: Texas Department of Transportation.

TxDOT graphic

Dallas District Office
 4777 E. Highway 80
 Mesquite, TX 75150



CONTACT INFORMATION

Lisa Walzl
 Public Information Officer
 TxDOT Dallas District
 (214) 320-4403
 Lisa.Walzl@txdot.gov

TxDOT Design Projects



NOTE: Highlighted areas are not drawn to scale.

TxDOT graphic

NOTICE: This map was produced for internal use within the Texas Department of Transportation. Accuracy is limited to the validity of the data as of WINTER Q1 2020.

KAUFMAN COUNTY PROJECTS IN DESIGN (WINTER Q1 2020)

#	CSJ	Hwy	Project Limits	Description	Letting	Est. Cost
1	0095-03-085	US 80	At FM 460	Replace bridge and approaches	Aug-2022	\$7.8 M
2	0197-04-081	US 175	At Little Cottonwood Creek	Replace bridge and approach railing	Jun-2021	\$0.1 M
3	2982-01-007	FM 1390	FM 148 to SH 34	Reconstruct existing pavement and add shoulders	Feb-2021	\$6.8 M
4	0095-04-069	US 80	At SH 205/FM 148	Intersection improvements	Aug-2020	\$9.3 M
5	0197-03-054	US 175	FM 148 to CR 4106 in Crandall	Construct new 2-lane frontage roads; convert existing frontage road from 2-lane 2-way to 2-lane 1-way frontage road & ramp modifications	Aug-2020	\$13 M
6	0095-03-080	US 80	Lawson Rd. (Dallas / Kaufman County Line) to FM 460	Reconstruct and widen 4 to 6 mainlanes and reconstruct 4 lane discontinuous frontage roads	Aug-2022	\$133 M
7	2588-01-017	FM 548	Windmill Farms to Rockwall County Line	Widen and Reconstruct 2 Lane Rural to 4 Lane Urban	Mar-2023	\$27 M
8	0751-05-001	FM 148	S of FM 3039 to US 175	Construct 0 to 2 lane rural undivided roadway	Sep-2024	\$28.3 M
9	0197-03-074	US 175	Dallas County Line to W of FM 1389	Ramp Modifications	Oct-2020	\$2.0 M

ESTIMATED TOTAL \$227.3 M

SOURCE: Texas Department of Transportation.

TxDOT graphic

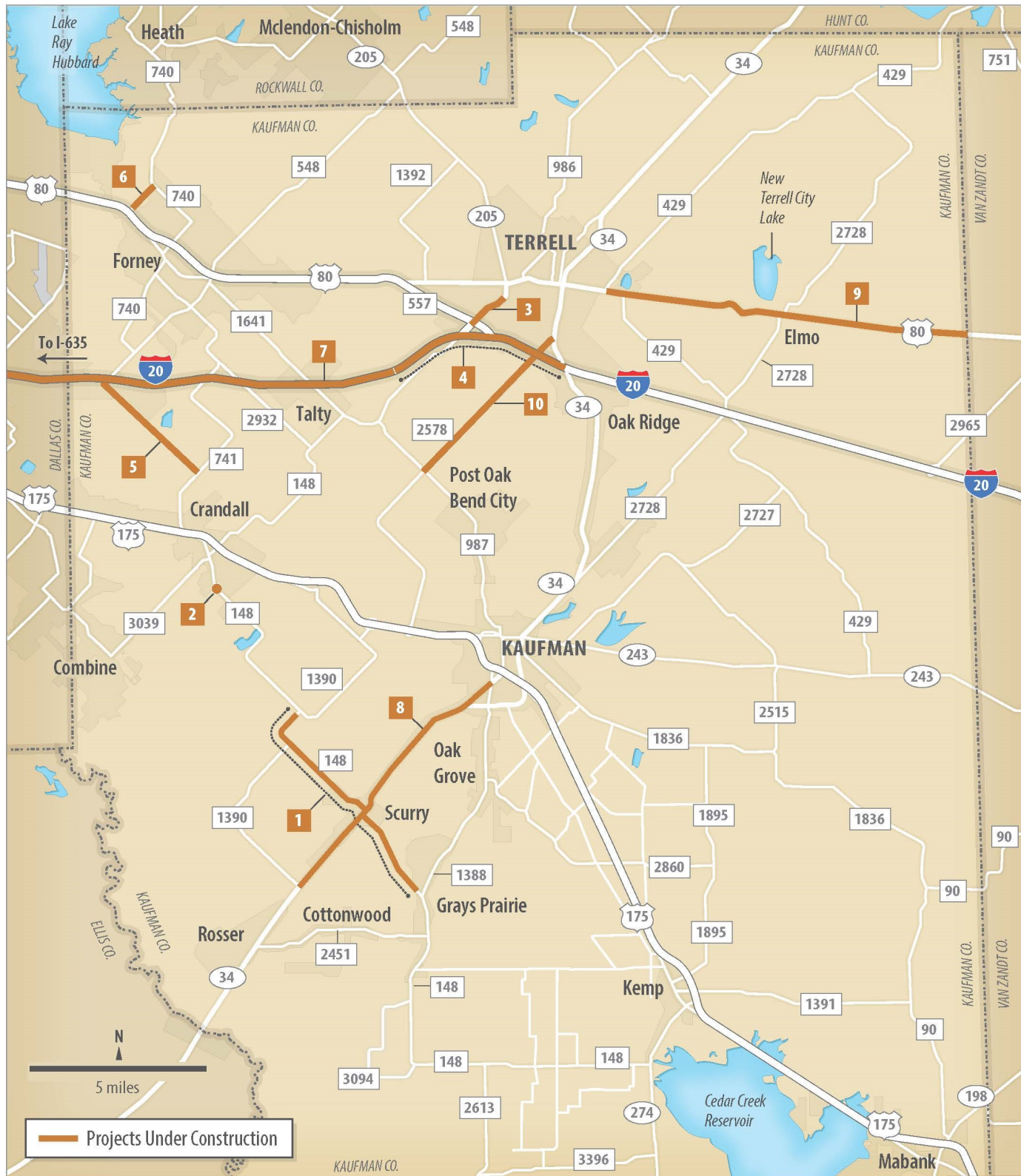
Dallas District Office
4777 E. Highway 80
Mesquite, TX 75150



CONTACT INFORMATION

Lisa Walzl
Public Information Officer
(214) 320-4403
Lisa.Walzl@txdot.gov

TxDOT Construction Projects



NOTE: Highlighted areas are not drawn to scale.

TxDOT graphic

NOTICE: This map was produced for internal use within the Texas Department of Transportation. Accuracy is limited to the validity of the data as of WINTER Q1 2020.

KAUFMAN COUNTY PROJECTS UNDER CONSTRUCTION (WINTER Q1 2020)

#	CSJ	Hwy	Project Limits	Description	Letting	Start/End	Contractor	Est. Cost	% Complete
1	0751-02-026	FM 148	FM 1390 to FM 1388	Reconstr. existing pvmt. and add shoulders	Jul-2018	Nov-2018/ Sep-2020	A. L. Helmcamp, Inc.	\$7.8 M	65%
2	0751-02-025	FM 148	At Buffalo Creek	Replace bridge and approaches	Jul-2018	Oct-2018/ Jun-2020	B & E Construction	\$2.7 M	35%
3	0751-01-046	FM 148	South of US 80 to SP 557	Widen from 2-lane rural to 4-lane divided	Jun-2018	Oct-2018/ Sep-2020	Ed Bell Construction Co., Inc.	\$11.3 M	70%
4	0095-14-029	I-20	Big Brushy Creek to SH 34	Rehabilitate existing roadway	May-2019	Jul-2019/ Nov-2020	Texas Materials Group, Inc.	\$21.1 M	45%
5	2815-01-008	FM 2757	FM 740 to FM 741	Reconstruct existing pavement and add shoulders	Feb-2019	Apr-2019/ Aug-2020	Longview Bridge and Road, LTD.	\$3.9 M	75%
6	2249-01-008	FM 460	US 80 to FM 740	Reconstruct existing pavement and add shoulders	Mar-2019	Jun-2019/ Jan-2020	Ed Bell Construction Company	\$1.5 M	90%
7	0095-13-043	I-20	I-635 to Big Brushy Creek	Full depth repair and mill and overlay	Mar-2019	Jun-2019/ Sep-2020	Austin Bridge & Road, LP	\$24.4 M	50%
8	0173-02-071	SH 34	FM 1390 to FM 1388	Reconstruct existing pavement, add shoulders, and replace bridges and approaches	Apr-2019	Jul-2019/ Sep-2022	Sterling Delaware Holding Company, Inc	\$33.2 M	10%
9	0095-05-059	US 80	FM 429 to Van Zandt C/L	Median cable/concrete barrier	Jun-2019	Oct-2019/ Apr-2020	Altus Construction, LLC.	\$4.1 M	10%
10	2555-01-012	FM 2578	FM 987 to SH 34	Reconstruct Existing Pavement and Add Shoulders	Dec-2019	TBD/TBD	AK Gillis & Sons, Inc.	\$7.1 M	0%

ESTIMATED TOTAL \$117.1 M

*Unmapped.
SOURCE: Texas Department of Transportation.

TxDOT graphic

Dallas District Office
4777 E. Highway 80
Mesquite, TX 75150



CONTACT INFORMATION

Lisa Walzl – Public Information Officer
(214) 320-4403 • Lisa.Walzl@txdot.gov